



# Dean Moor Solar Farm

## Environmental Statement: Chapter 6 – Figure 6.1 Designated Heritage Receptors on behalf of FVS Dean Moor Limited

---

August 2025  
Prepared by: Stantec UK Ltd  
PINS Ref: EN010155  
Document Ref: D2.22  
Deadline: 2  
Revision: 2



Firma Energy



**DEAN MOOR SOLAR FARM**  
**ENVIRONMENTAL STATEMENT FIGURE 6.1**  
**PLANNING INSPECTORATE REFERENCE EN010155**  
**PREPARED ON BEHALF OF FVS DEAN MOOR LIMITED**

**The Infrastructure Planning (Applications: Prescribed Forms  
and Procedure) Regulations 2009, Regulation 5(2)(a)**

<b>Project Ref:</b>	<b>EN010155/6.2</b>	<b>ES</b>
	<b>Figure 6.1</b>	
<b>Status</b>	Final	
<b>Issue/ Rev:</b>	2	
<b>Date:</b>	August 2025	

## Contents

<b>1</b>	<b>Introduction.....</b>	<b>1</b>
1.1	Purpose of this Document .....	1
1.2	Revisions to ES Figure 6.1 .....	1
<b>2</b>	<b>ES Figure 6.1 – Designated Heritage Receptors within 3km of the Order Limits Version 2</b>	<b>1</b>

# 1 Introduction

## 1.1 Purpose of this Document

- 1.1.1 The purpose of this document is to provide a summary of explanation of the revisions to ES Figure 6.1 – Designated Heritage Receptors within 3km of the Order Limits, submitted at Deadline 2, which is included at section 2.

## 1.2 Revisions to ES Figure 6.1

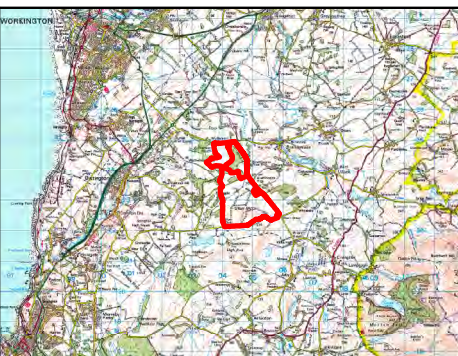
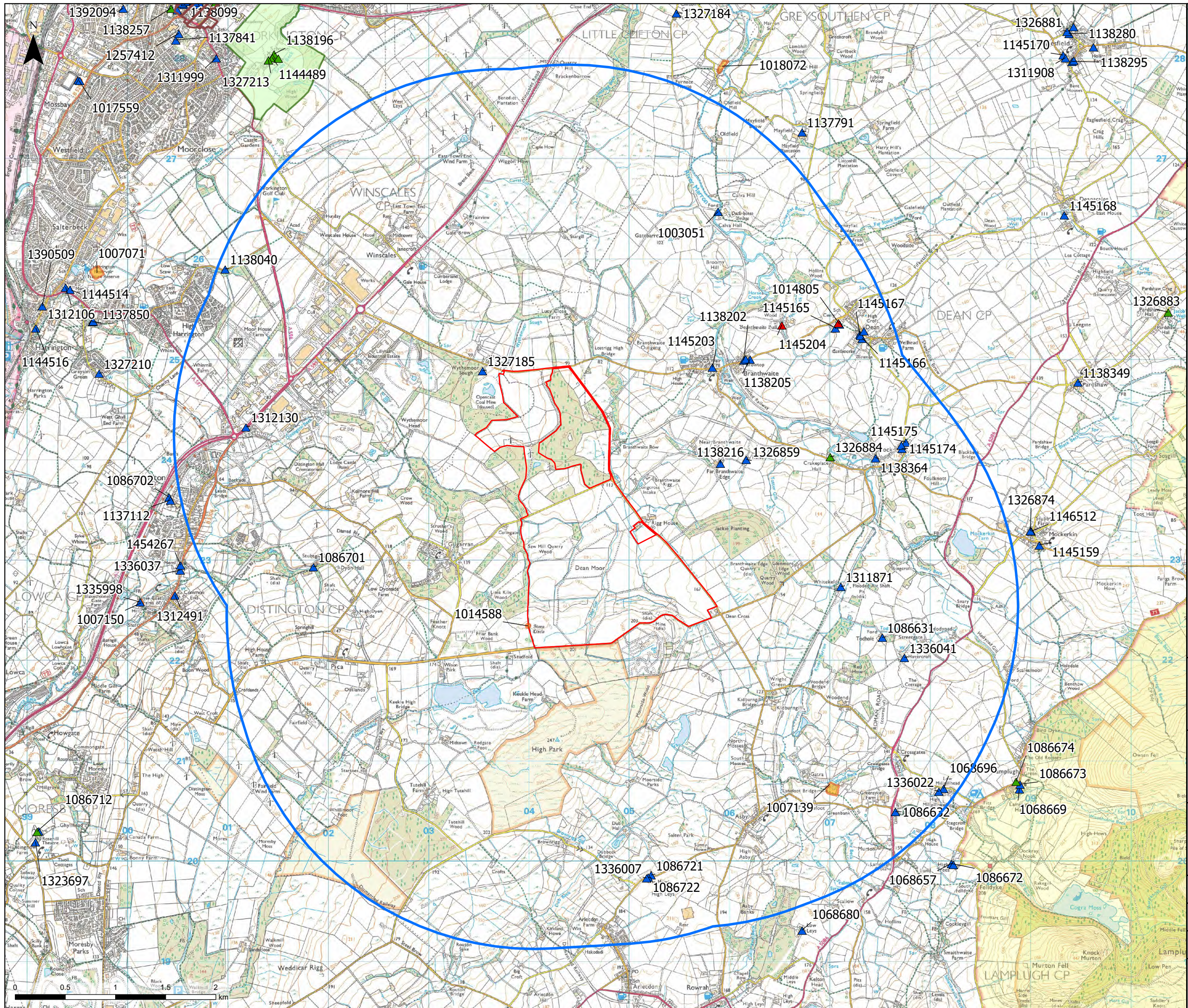
- 1.2.1 Table 1.1 sets out the revisions made to ES Figure 6.1 and the explanation for the changes.

**Table 1.1: Revisions to ES Figure 6.1**

Revision	Reason
Removal of hatching pattern distinguishing a Conservation Area from the English Lake District World Heritage Site	<p>As part of the Examiner's questions, the Examiner pointed out in Q5.0.10 that <i>"The figure showing Heritage Assets within 3km [APP-076] illustrates that the boundary of Conservation Areas is identical to the boundary of the WHS. Please amend the plan if it is incorrect."</i></p> <p>The figure has therefore been updated to correct this error.</p>

## **2 ES Figure 6.1 – Designated Heritage Receptors within 3km of the Order Limits Version 2**






**Legend**

- Order Limits
- 3km Buffer from Order Limits
- Statutory Designated Heritage Assets**
  - Grade I Listed Building
  - Grade II\* Listed Building
  - Grade II Listed Building
  - Scheduled Monument
  - Registered Parks and Gardens
  - The English Lake District World Heritage Site
  - Conservation Area

© Crown copyright and database rights 2024 Ordnance Survey AC0000808122  
© Historic England 2024. Contains Ordnance Survey data  
© Crown copyright and database right 2024 Contains public sector information licensed under the Open Government Licence v3.0.

Project Title		
		
Client		
FVS Dean Moor Limited		
Title		
DEAN MOOR SOLAR FARM DEVELOPMENT CONSENT ORDER REGULATION 5(2)(M) Designated Heritage Receptors within 3km of the Order Limits		
Scale: 1:35,000 @ A3	Date: 13/08/2025	
Drawn: TL	Checked: HC	
Figure: 6.1	Sheet 1 of 1	Rev: B
